









New Plymouth Land Supply Review : Growth Areas

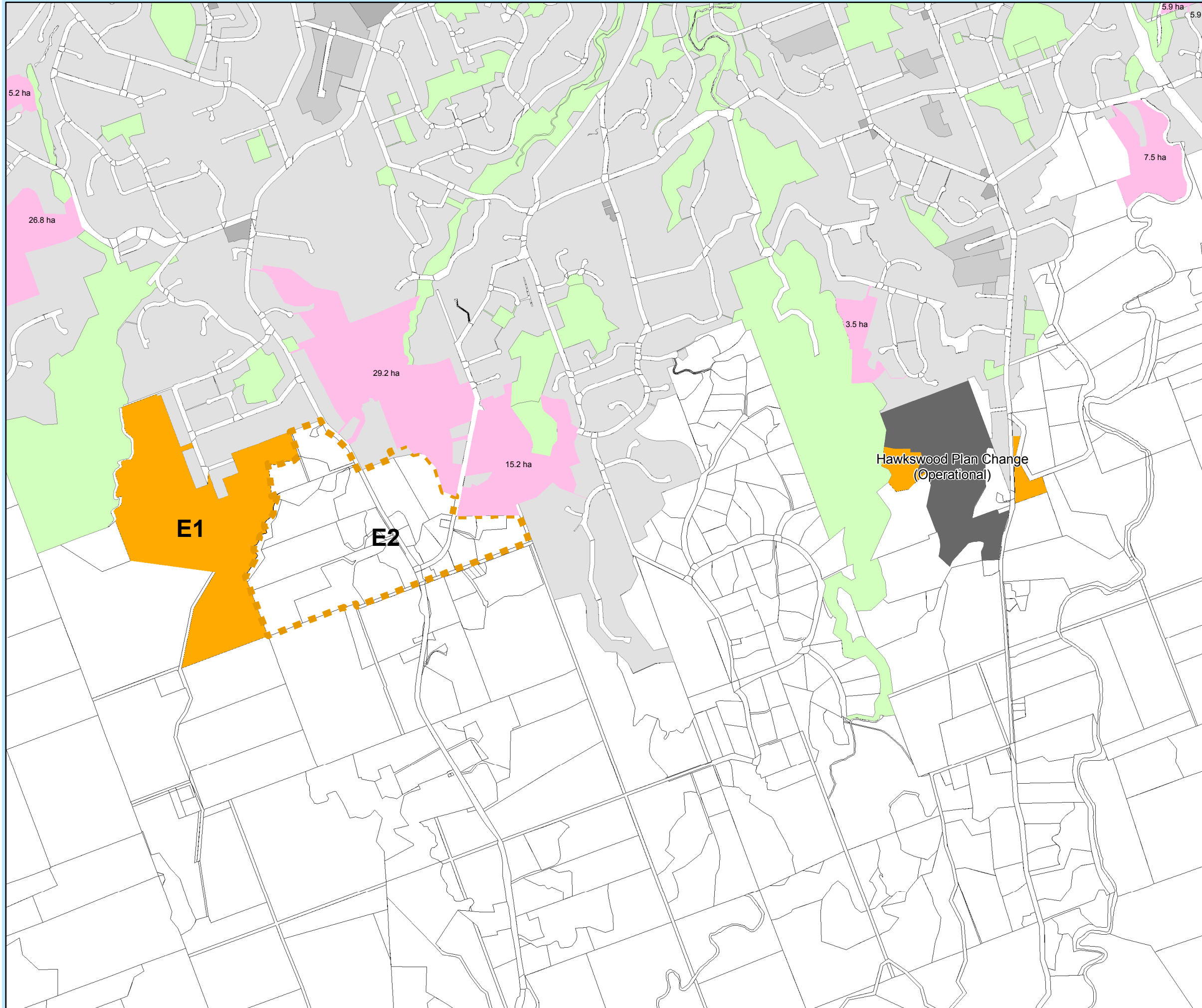
March 2008

Existing environment areas

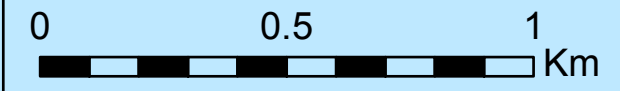
-  Residential
-  Industrial
-  Business
-  Open space
-  Available Residential
(Gross site area at Sep 2005)
-  Available Industrial
(Gross site area at Sep 2005)
-  Residential Environment Area
(Gross site area in alternate use at Sep 2005)
-  Industrial Environment Area
(Gross site area in alternate use at Sep 2005)

Growth areas

-  Residential
-  Business / Light industrial
-  Future open space
-  Future business / Light industry
-  Future residential
-  Potential Residential Area
(Boundaries to be defined by structure plan)



Growth Area	Land Area (Ha) Current	Land Area (Ha) Future/Potential
E1	38.65	-
E2	-	52.19



New Plymouth
Map 1H A

