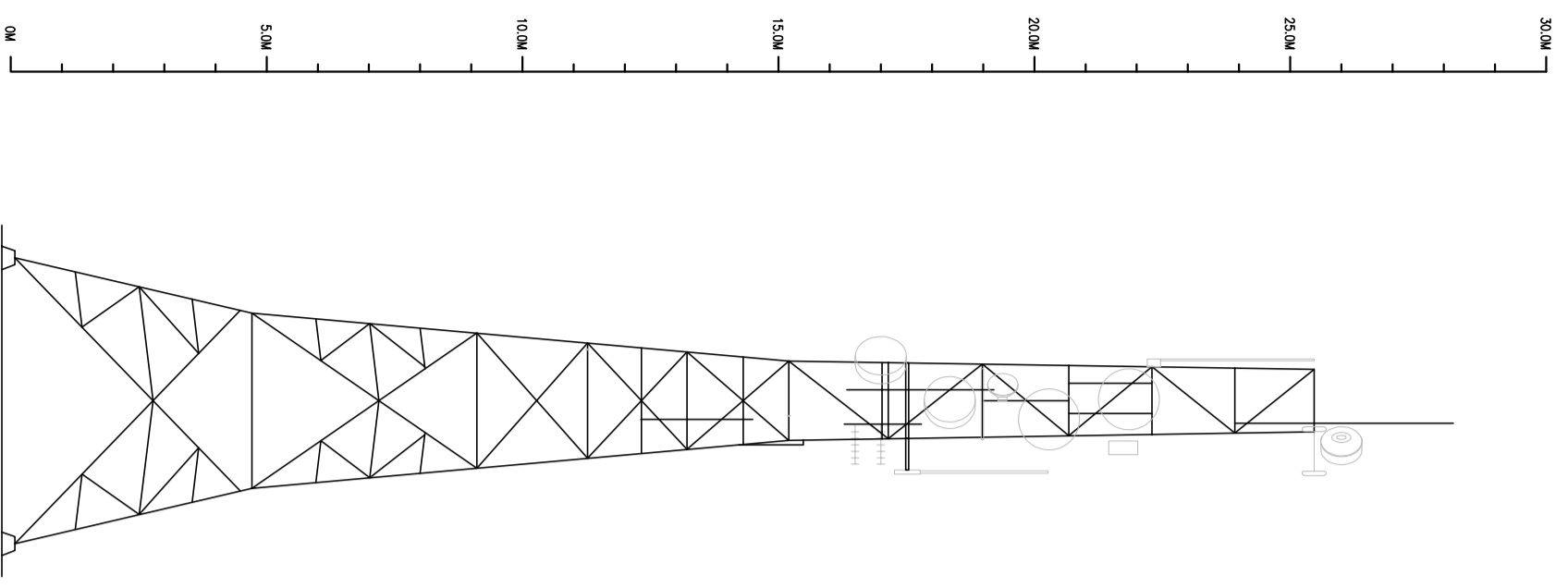
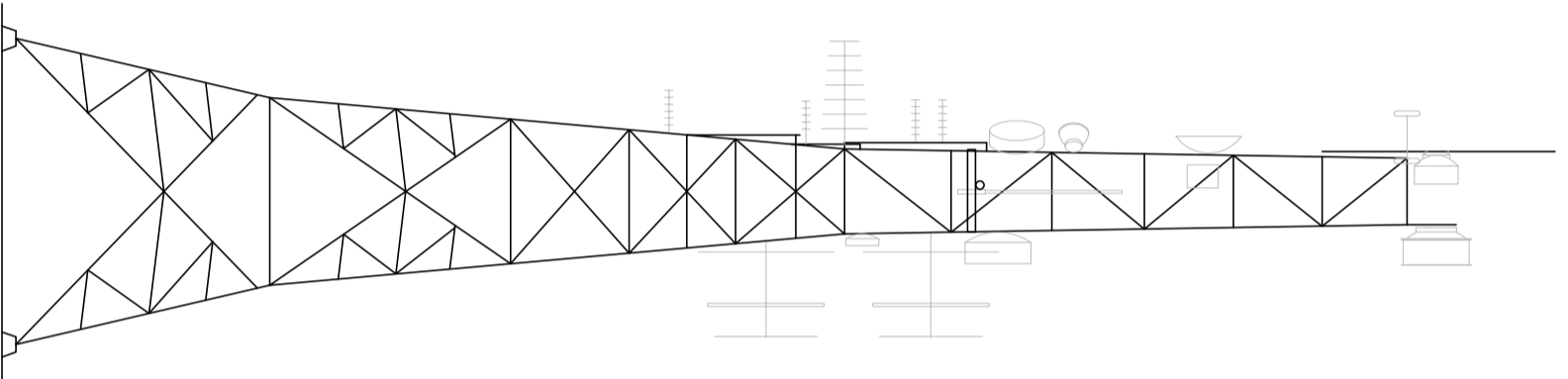


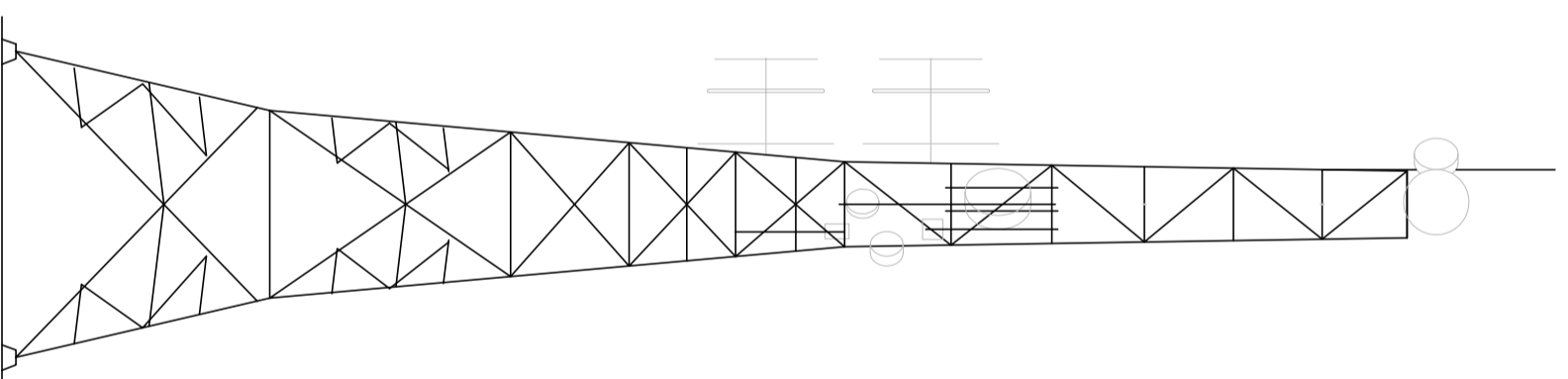
SITE PLAN



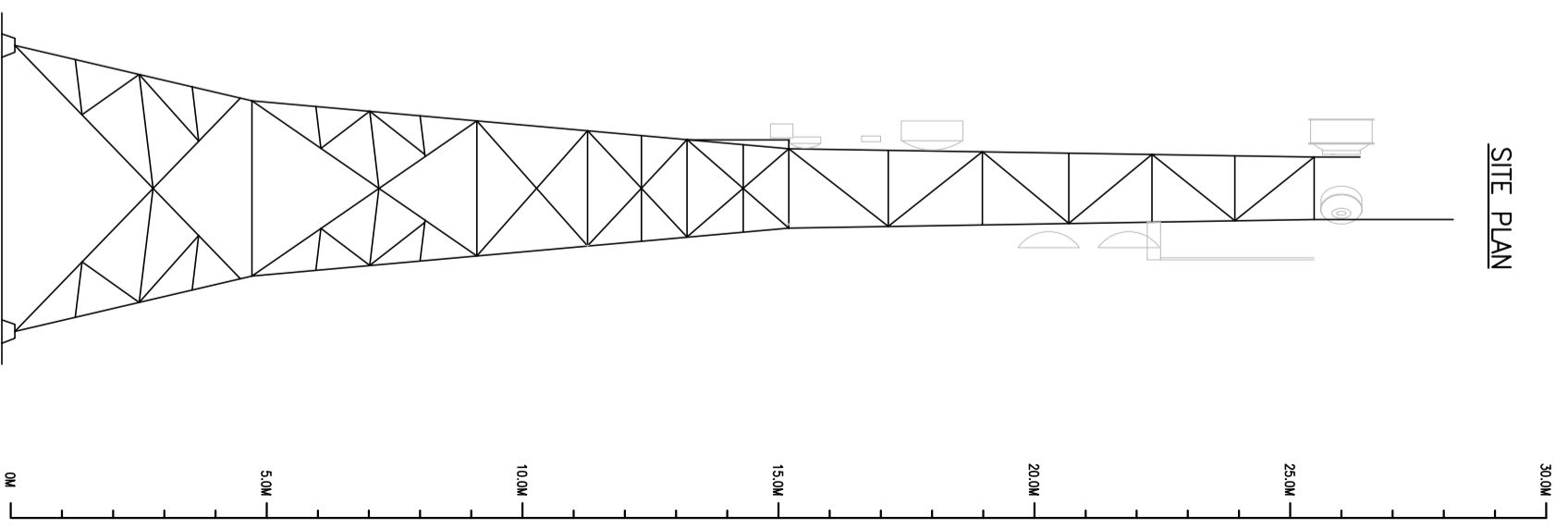
NORTH (19.9°)



WEST (289°)



SOUTH (199°)



EAST (109°)

CONFIDENTIAL TO THE OWNER
Sec 21(7) Building Act 2004

INFORMATION ON THIS DRAWING IS CONFIDENTIAL TO KORDIA LIMITED. IT MUST NOT BE COPIED IN ANY FORM OR BE MADE AVAILABLE TO A THIRD PARTY.

ISS	ORIGIN	BY	DATE	DESIGN CHK	DWG CHK
R	MVE	RML	26.03.2019		

ISSUED FOR INFORMATION. ANTENNA ARRANGEMENT S INDICATIVE ONLY

TITLE	REVISION DETAILS
TELECOMMUNICATIONS TOWER	
GENERAL ARRANGEMENT	

ORIGIN	DATE	SIZE	REG
MVE	26.3.19	A3	R

DRAWN: R.N. Anderson
 DESIGN CHK: J.M. ALISTER
 DWG CHK: J.M. ALISTER
 FOR ISSUE: MVE
 26.3.19
 Copyright Kordia. All rights reserved.
Kordia
 18522-901